

**District Collector, Sangli**  
**Vita Municipal Council**  
**Notification**

No: NP/Election/Karya-05/Kavi - 552 /2025

Date:- 08 /10/2025

Hon. State Election Commission Order:

Order No. RANIA/NP-2025/Pr.No.10/Ka-6, dated 03/10/2025, and

Order No. RANIA/NP-2025/Pr.No.11/Ka-6, dated 03/10/2025

Whereas, as per the schedule issued by the Urban Development Department dated 10/06/2025, the final geographical boundaries of wards for the upcoming elections of the Vita Municipal Council have been published in the Government of Maharashtra Gazette, Extraordinary Part One-A – Pune Divisional Supplement, dated 29th September 2025.


And whereas, as per the orders of the Hon. State Election Commission, Order No.RANIA/NP-2025/Pr.No.10/Ka-6, dated 03/10/2025, and Order No.RANIA/NP-2025/Pr.No.11/Ka-6, dated 03/10/2025, the powers to publish a draft notification for reservation draw have been delegated. Accordingly, as per the schedule mentioned in the said orders, the reservation draw for the wards of the Vita Municipal Council was conducted and published on 08th October 2025.

Therefore, I, Ashok Kakade, District Collector, Sangli, in exercise of the powers vested in me under the above-mentioned orders of the Hon. State Election Commission and as per the order of the Urban Development Department dated 10/06/2025, hereby publish the draft proposal of reservation for the upcoming general elections in the election wards of the Vita Municipal Council , as notified in the Government of Maharashtra Gazette, Extraordinary Part One-A – Pune Divisional Supplement, dated 29th September 2025.

In accordance with this notification, if citizens have any objections or suggestions, they should submit them to the Chief Officer, Vita Municipal Council on or before 14th October 2025. Objections or suggestions received after this date will not be considered.

**Details of Total Seats**

Sr. No	Category	Total Number of Seats	Seats Reserved for Women
1.	Scheduled Castes	4	2
2.	Scheduled Tribes	0	0
3.	Backward Class of Citizens	7	4
4.	General	15	7
	<b>Total</b>	<b>26</b>	<b>13</b>



### Schedule

Ward No.	Name of the Ward (if any)	Jurisdiction of the Ward (Brief details of major places/areas/towns etc. within the ward)	Number of Members to be Elected	Details of Reservation (including SC Women, ST Women, Backward Class of Citizens Women, and General Women)
1	2	3		4
1.	Ward No.1	<p><b>Location :-</b> Hotel Diamond, the colony in front of ITI College, Siddhivinayak Colony, Ahilyadevi Nagar</p> <p><b>North:-</b> On the eastern side of Mayani Road, along the municipal boundary from R.S. No. 385 to Metkari Vasti, then eastwards along the municipal boundary up to Salshinge Road, covering the limit of R.S. No. 407.</p> <p><b>East:-</b> Along the municipal boundary, on the western side from Salshinge Road to the south, up to Sharad Chavan's house, along the boundary of R.S. No. 407.</p> <p><b>South:</b> - From Salshinge road Sharad Chavan House to Saheblal Tamboli House to Suresh Sawant House to Chandrakant Kadam House to Ishwar Chothe Factory to Sautaram Ahuja House to northern side of Puja Katkar Building.</p> <p><b>West :-</b> From Pooja Katkar Building on Mayani Road, along Mayani Road towards north, adjacent to the municipal council, up to R.S. No. 385 – eastern side.</p>	2	<p>1A-General (Female)</p> <p>1B-General</p>
2.	Ward No.2	<p><b>Location :-</b> I.T.I. College, Bodre Vasti water tank</p>	2	



		<p><b>North:-</b> Along Salshinge Road, adjacent to the municipal boundary, from R.S. No. 463 towards the east up to R.S. No. 468 along the municipal boundary.</p> <p><b>East:-</b> From Hazare Mala along the old Vasumbe Road to the Parvati Kirana Store in the north, then westward to the Vita-Lengare Road, then north to Bodare Vasti Phata, then east along the Bodare Vasti Road up to the water tank, then to Bodare Hotel, and northward along Gat No. 468 up to the municipal boundary.</p> <p><b>South:-</b> From Sharad Chavan's house on Salshinge Road to the east toward Lengare Road, then north from the DP (electric pole) through the short lane to the east, up to the Old Vasumbe Corner.</p> <p><b>West :-</b> From Sharad Chavan's house on Salshinge Road, along Salshinge Road northwards, up to the Vita Municipal Council boundary — the eastern side.</p>		<p>2A- Backward Class of Citizens (Female)</p> <p>2B- General</p>
3.	Ward No.3	<p><b>Location :-</b> Sub Divisional Officer Office, Hazare Mala</p> <p><b>North:-</b> From the eastern boundary of Survey No. 468, along the municipal boundary to Survey No. 567, then to Survey No. 566, and up to the boundary of Survey No. 565.</p> <p><b>East:-</b> From Khanapur Road at Hanmantnagar Corner, along the western road near Surya Mart to Shikalgaar's house, then via Sulkai Road to Survey No. 565 up to the municipal boundary.</p> <p><b>South:-</b> From the eastern boundary</p>	2	<p>3A-General (Female)</p> <p>3B-General</p>

		<p>of the Panchayat Samiti residence along Khanapur Road to the western road near Surya Mart on Khanapur Road.</p> <p><b>West:</b> - From Khanapur Road to Mulik Building beside Sadguru Hospital, then northward along the road from Nadaf Guruji's house corner to the east up to Shivpratap Mangal Karyalaya corner, then along the Old Vasumbe Road from Hazare Mala to Parvati Kirana Store; from the north side along the unpaved road westward to Vita Lengare Road, then northward to Bodre Vasti Phata, then eastward along Bodre Vasti Road up to the water tank, then northward along Plot No. 468 up to the municipal boundary — the eastern side.</p>		
4.	Ward No.4	<p><b>Location :-</b> Tehsil Office, Ghumat Mal Vasahat, Kadam Wada</p> <p><b>North:-</b> On the northern side, the municipal boundary along the eastern side of Survey No. 565, following the municipal boundary from Survey No. 564 to 599, and then eastward along the municipal boundary up to Survey No. 611.</p> <p><b>East:-</b> "From the boundary of Survey No. 611 southwards to Survey No. 612, then to Survey No. 614, crossing Khanapur Road, continuing south along the municipal boundary up to Survey No. 655.</p> <p><b>South:-</b> From the boundary of Survey No. 655 westwards to Survey No. 656, then to Survey No. 658, to Survey No. 659, to Survey No. 660, to Survey No. 661, to Survey No. 666, to Survey No. 667, to Survey No. 668, to Survey No. 871, to Survey No. 872, and up to</p>	2	<p>4A-Backward Class of Citizens (Female)</p> <p>4B-General</p>



		<p>Survey No. 873.</p> <p><b>West :-</b> From Survey No. 565 municipal boundary, southwards along Sulkai Road from Nazir Shikalgaar's house to Hanmantnagar Corner on Khanapur Road — the eastern side; then westwards along the eastern side of Khanapur Naka; southwards from Siddhnath Office Corner along Ghumatmaal Road up to the stream; then eastwards along the stream, crossing the canal to the southern side of Panchsheel Nagar — from Survey No. 701 southwards to 703, then to 681, and further southwards along Survey No. 873 — the eastern side</p>		
5.	Ward No.5	<p><b>Location :-</b> Bus Stand Complex, Choundeshwari Temple</p> <p><b>North:-</b> From Chhatrapati Shivaji Maharaj Chowk to the Tehsil Office, then eastwards up to Khanapur Naka — the southern side.</p> <p><b>East:-</b> From Khanapur Naka to Siddhnath Office, then southwards along Ghumatmaal Road up to the stream, then westwards along the stream to Pare Road — the western side, up to Pare Road at Jadhavvasti Corner.</p> <p><b>South :</b> - From Pare Road, Jadhavvasti Corner, westwards along the stream up to Sangli Road near Dr. Babasaheb Ambedkar Nagar Corner.</p> <p><b>West :-</b> From Dr. Babasaheb Ambedkar Nagar Corner on Sangli Road northwards to Tasgaon Naka Corner, then northwards to School No. 03, then to Manmath Temple Corner, then to Maruti Temple, then to Jodhpur Square on Sangli</p>	2	<p>5A-Scheduled Caste</p> <p>5B-General (Female)</p>

		Road; from there northwards along the southern side of the Sakhat building, then from the eastern side of the Sakhat building northwards up to the Tehsil Office building.		
6.	Ward No.6	<p><b>Location :-</b> Yashwant Nagar area, Hon. Yashwantrao Chavan Statue area.</p> <p><b>North:-</b> From Sautaram Ahuja's house northwards along the footpath behind Ishwar Chothe building, then eastwards to Chandrakant Kadam's house, then to Suresh Sawant's house, then to Sahebalal Tamboli's house, then to Salshinge Road near Sharad Chavan's house; then eastwards crossing Salshinge Road to Mhaswad Siddh Temple, then northwards along Lengare Road up to the DP (electric pole), then eastwards along the short lane up to Old Vasumbe Road.</p> <p><b>East:-</b> From Shivpratap Mangal Karyalaya Corner to Nadaf Guruji's house corner, then southwards along the Sadguru Hospital road to Mulik Building on Khanapur Road — the western side; and from the Old Vasumbe Road at Toran Building Corner, southwards — the side.</p> <p><b>South:-</b> From the eastern boundary of the Panchayat Samiti residence (C.S. No. 2699) on Khanapur Road to the western side up to Dr. Babasaheb Ambedkar Statue Corner.</p> <p><b>West :-</b> Up to Dr. Babasaheb Ambedkar Statue Corner, then northwards along Mayani Road to the side opposite Patil Petrol Pump, then eastwards up to School No. 2 Corner; from there, northwards along</p>	2	<p>6A- Backward Class of Citizens (Female)</p> <p>6B-General</p>



		Salshinge Road to Liltatai Deshchougule School Corner, then to Yashwant Nagar water tank, then to Sutar House, then to Shinge House Corner; from there, along the western road in front of the garden, then northwards along the road to the garage, and further along the road up to Sautaram Ahuja's house— the eastern side.		
7.	Ward No.7	<p><b>Location :-</b> Vegetable Market, Bhavani Mal Premises</p> <p><b>North:-</b> From Kamalakar Kulkarni Apartment, northwards along the pathway up to the eastern side of Mayani Road.</p> <p><b>East:-</b> Kamalakar Apartment to the north via the pathway up to the garage on the east of Mayani Road; then southward up to Jay Multipurpose Hall; then via the road going east to Sitaram Ahuja's house; then via the southern Yashwant Nagar Road to the garage, to the garden, to Shinge's house, to Sutar's house at the corner; then southward to the water tank, to Leelatai Deshchougule School; then southward to School No. 2 corner; then westward along Mayani Road to the petrol pump; then southward up to the corner of Hotel Sadanand – the western boundary</p> <p><b>South:-</b> From Hotel Sadanand Corner, along Karad Road to Mahatma Gandhi Chowk, then northwards via Post Office Road to Pooja Optical Corner; from there, westwards to Raju Jamdade's house, then to the backside of the Krantish Nana Patil Statue, then to Vare Hospital, then to Gokul Khanaval, then along the stream bed up to the bridge. From there,</p>	2	<p>7A- Backward Class of Citizens</p> <p>7B-General (Female)</p>

		<p>westwards along the southern side of Bhavanimal Road to Patil House Corner, then northwards along the side of Chartubhuj Patil's house through the Chamber Area, then southwards to the Bank Colony area. From there, southwards via the road to Sambhajinagar Corner on Nevri Road, and then westwards along Nevri Road up to the Fire Station Road.</p> <p><b>West :-</b> From Nevri Road at the Fire Station Road, northwards to the Fire Station, then further north to the Dr. Colony area, continuing north behind Eastern Easy Hotel up to Kamalakar Kulkarni Apartment.</p>		
8.	Ward No.8	<p><b>Location :-</b> Newri Naka, Mayani Road Municipal Kaman</p> <p><b>North:-</b> From Nevri Road at the municipal boundary to Survey No. 356, then eastwards along the municipal boundary to Survey No. 384, up to Mayani Road.</p> <p><b>East:-</b> From the municipal boundary at Mayani Road, southwards to the garage, then westwards along the western side of Kamalakar Kulkarni Apartment; then southwards to Dr. Colony Park, the Fire Station, and Nevri Road; then eastwards to Sambhajinagar Corner, southwards to Shete Sir's house, then westwards to Shahunagar Road Corner, and further southwards up to Karad Road.</p> <p><b>South:-</b> From the side opposite the Perfect Wheel Tech shop on Karad Road, westwards along Karad Road up to the Vita Municipal Council boundary — the northern side.</p>	2	<p>8A- Backward Class of Citizens</p> <p>8B-General (Female)</p>



		<p><b>West :-</b> Along the northern side of Karad Road municipal boundary at Survey No. 250, towards Nevri Road, up to the northern boundary of Survey No. 264.</p>		
9.	Ward No.9	<p><b>Location :-</b> Shahu Nagar Campus, Sambhaji nagar campus, shahu nagar campus</p> <p><b>North:-</b> From Nevri Road Sambhajnagar Corner board northwards along the Bank Colony area road to the Chamber Area, then along Bhavanimal Road past Gokulabai Patil's house; then southwards along Patil's house, then eastwards along Bhaji Mandai Road up to the bridge.</p> <p><b>East:-</b> From the stream bed southwards from Gokul Khanaval to Vare Hospital, then to Ashok Sawant's house corner, then to Raju Jamdade's house; eastwards to Pooja Optical Corner, then southwards to Mahatma Gandhi Chowk on Karad Road, then eastwards to Chhatrapati Shivaji Maharaj Chowk, then southwards along Sangli Road to Sakhat Building, and further southwards up to Jodhpur Chowk — the western side.</p> <p><b>South:-</b> From Sangli Road, Jodhpur Chowk westwards to Maruti Temple, then northwards to Jain Temple, then westwards along the road towards Datta Mandir in Adavi Peth to Ganpati Mandir, then to Karad Road near Shetkari Statue in front of Hotel Mahadev; then westwards along Karad Road up to Jalinder Shitole Complex.</p> <p><b>West :-</b> From Karad Road corner at Jalinder Shitole Complex northwards up to Sambhajnagar</p>	2	<p>9A-Scheduled Caste(Female)</p> <p>9B-General</p>

		Nagar Corner.		
10.	Ward No.10	<p><b>Location :-</b> Revansiddh temple Premises, Vivekanand Nagar campus, Vita high school campus</p> <p><b>North:-</b> From Karad Road Vivekanand Nagar Bus Stop eastwards to the corner of Perfect Wheel Tech Tyres shop; then northwards to Raju Thoke Sir's house corner; then eastwards to Shete Guruji's house; then southwards to Karad Road; then eastwards to Hotel Mahadev opposite Shetkari Statue; along Brahmhangalli Ganpati Mandir to the side opposite Datt Mandir; up to the corner in front of Jain Mandir near Lakde Dudh Dairy.</p> <p><b>East:-</b> From the corner in front of Jain Mandir near Lakde Dudh Dairy up to Dhole's house.</p> <p><b>South:-</b> From Dhole's house corner along the side of Manmath Mandir road to Chirame's house, then along the road towards Anil Sapate's house, then to Ekta Chowk, then to Avadhut Mule's house, then along Shitole Galli, then from short lane to Bitu Shitole's house along the western side to Parvati Corner; from there westwards along the stream bed to the Pump House, then northwards from Gajanan Babar's house up to Namdev Mandir along the southern side; then westwards along the old Bhalvani Road up to Gangaram Pawar's house.</p> <p><b>West :-</b> From Gangaram Pawar's house on the old Bhalvani Road to the northern Vivekanand Nagar Bus Stop — the eastern side up to Karad Road.</p>	2	<p>10A- Backward Class of Citizens (Female)</p> <p>10B-General</p>
11.	Ward No.11	<p><b>Location :-</b> Dr. Babasaheb Ambedkar Nagar area, Shitole Galli, Tasgaon Naka, Kundal Road</p>	2	11A-Scheduled Caste(Female)



		Phata		11B-General
		<p><b>North:-</b> From the south side of Bhasme Petrol Pump on Karad Road, eastwards to Vivekanand Nagar Bus Stop; then southwards along the old Bhalvani Road to Gangaram Pawar's house; then eastwards to reporter Gajanan Babar's house; then southwards to the Pump House; then eastwards along the stream bed to Parvati Corner; northwards along Shitole Galli Road to Ekta Chowk, Avadhut Mule's house, then to Sudhakar Babar's house corner and up to Namdev Langde's house corner.</p> <p><b>East:-</b> From Namdev Langde's house corner, southwards along the slope to Tasgaon Naka corner, then westwards along Tasgaon Road on the western side up to opposite Royal Aqua.</p> <p><b>South:-</b> Tasgaon Road up to opposite Royal Aqua, then westwards along Kundal Road, then northwards along Potdar Jumbo School Road, then westwards along Potdar Jumbo School to the old Hogalwadi Road; westwards along the stream bed up to the northern boundary of Survey No. 52, then along the tank embankment up to Bismilla Jain Mattress Factory.</p> <p><b>West :-</b> From the south side of Bismilla Jain Mattress Factory eastwards along the road coming from the west side of Ekta Colony; then northwards to Deshpande's house; then westwards to Gunda Taralekar's house; then northwestwards along the stream bed west of Gajanan Babar's house up to Karad Road.</p>		
12.	Ward No.12	<b>Location :-</b> Vivekanand Nagar campus, Surya Nagar, Bhavani	2	

		<p>Nagar Premises, Hogalwadi Premises, Tasgaon Road Church</p> <p><b>North :-</b> From Survey No. 218 adjoining Vita municipal boundary on Karad Road, eastwards along Karad Vita Road up to Bhasme Petrol Pump — the southern side.</p> <p><b>East :-</b> From the side opposite Bhasme Petrol Pump on Karad Road, southwards along the stream bed west of Gajanan Babar's house; from Gajanan Babar's house to Lakshman Bandu Jadhav's house; then along the old Bhalvani Road on the southwest side to Gunda Taralekar's house corner; eastwards to Deshpande's house; southwards along the side adjacent to the stream bed; then westwards to Bismilla Jain Mattress Factory; then northwestwards along the northern side of the stream bed leading to the old Hogalwadi Road up to the old Hogalwadi Road; eastwards along the road from Potdar Jumbo School to Kundal Road; then southwards along Kundal Road up to Vita municipal limits — the western side.</p> <p><b>South :-</b> From Survey No. 136 adjoining the municipal boundary on Khambale Road to the west along the Vita municipal boundary up to Survey No. 137 — the northern side.</p> <p><b>West:-</b> From Survey No. 136 adjoining Vita municipal boundary northwards along Vita municipal boundary up to Karad Road Survey No. 218 boundary — the eastern side</p>		<p>12A- Backward Class of Citizens</p> <p>12B-General (Female)</p>
13.	Ward No.13	<p><b>Location :-</b> Gandhi Nagar, Bajrang Nagar, Pare Road</p> <p><b>North:-</b> From Kundal Road, Neelkantheshwar Kirana Stores</p>	2	13A-Scheduled Caste

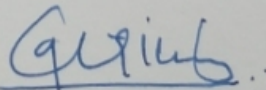



	<p>eastwards to Sangli Road; then northwards to Dr. Babasaheb Ambedkar Nagar Corner; then eastwards along the stream bed to Pare Road up to Jadhavvasti; then northwards along Pare Vita Road to the stream bed; then eastwards crossing the canal up to the southern stream bed of Panchshil Nagar.</p> <p><b>East:-</b> From the southern stream bed of Panchshil Nagar to Survey No. 701, then southwards to 703, then 681, then southwards up to Survey No. 873 — the western side area; then along the western boundary of Survey No. 947 adjoining Vita municipal limits.</p> <p><b>South:-</b> From the municipal boundary at Survey No. 947, westwards along the municipal boundary, crossing Sangli Road to Khambale Road, up to Survey No. 1021 on the northern side.</p> <p><b>West :-</b> From Survey No. 1021 adjoining the municipal boundary, northwards along Kundal Vita Road up to Neelkantheshwar Kirana Stores - the eastern side.</p>		13B-General (Female)
--	--	--	-------------------------

Place : Sangli

Date : /10/2025

  
**Chief Officer**  
**Vita Municipal Council**

  
**Authorized Officer cum**  
**Subdivisional Officer**  
**Vita**

  
**Collector**  
**Sangli**